



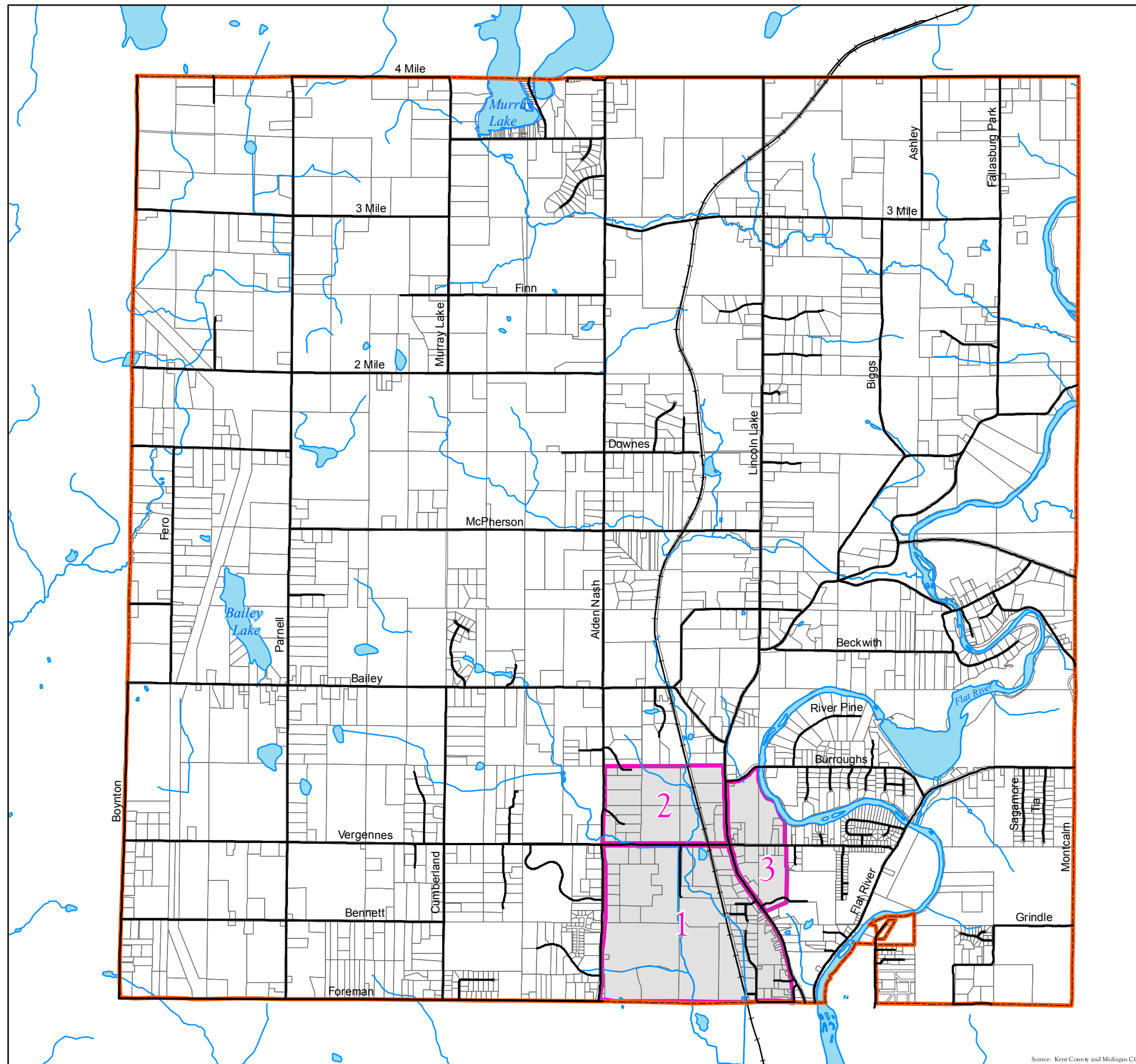
Vergennes Township

Kent County, Michigan

Map 7 Utility Management Plan

Legend

-  Township Boundary
-  Utility Management Plan (Numbers Indicate Phasing)



1 inch equals 3,604.425363 feet



Williams & Works
engineers · planners · surveyors

616.224.1500 phone · 616.224.1501 facsimile
549 Ottawa Avenue NW · Grand Rapids, MI 49503

Source: Kent County and Michigan CGI