













# Vergennes Township

Kent County, Michigan


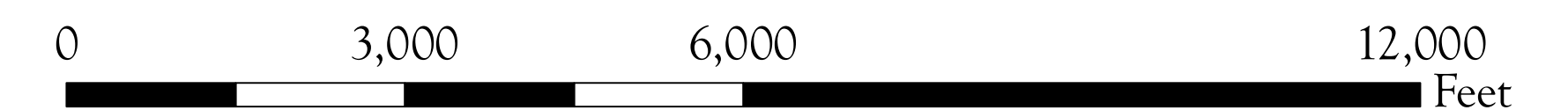
## Zoning Map

Amended: November 16, 2009

### Legend

-  Township Boundary
-  Parcels
-  Open Water
- Roads**
-  Private Roads
-  Public Roads
- Zoning**
-  Rural Agricultural
-  R1 - Low Density Residential
-  R2 - Medium Density Residential
-  LR - Lake Residential
-  R3 - Special Residential
-  C - Commercial
-  I - Industrial
-  Court Ordered Zoning
-  FR Flat River (300' from high water mark)

1 inch = 1,500 feet



**Williams & Works**  
engineers · planners · surveyors · a tradition of service

616.224.1500 phone · 616.224.1501 facsimile  
549 Ottawa Avenue NW · Grand Rapids, MI 49503