Exhibit B

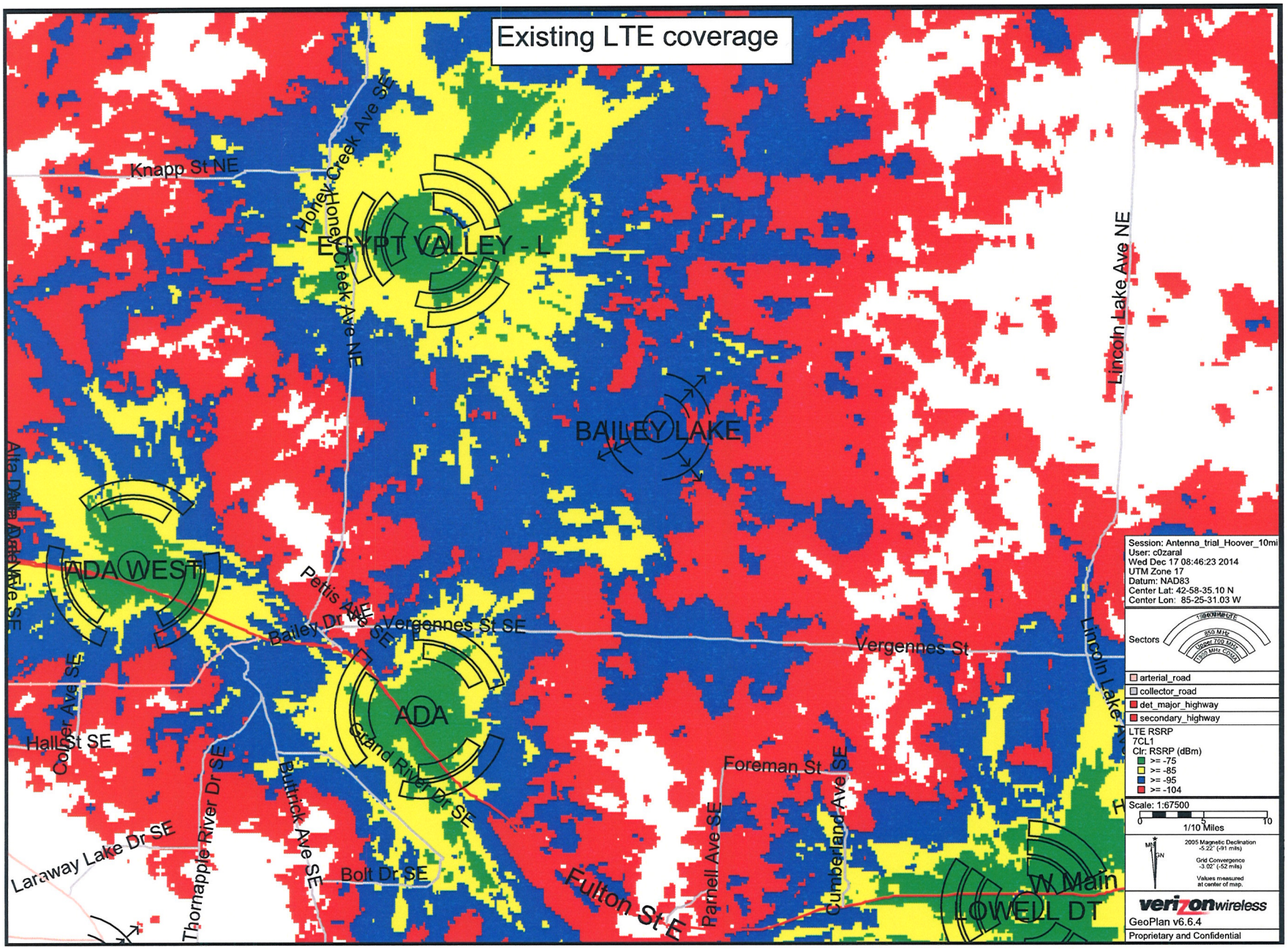
Existing LTE coverage
Knapp St NE
Honey Creek Ave SE
Honey Creek Ave NE
CYPT VALLEY - L
BAILEY LAKE
Lincoln Lake Ave NE
ADA WEST
Alta Dawn Ave SE
Pettis Ave SE
Bailey Dr SE
Vergennes St SE
Vergennes St
ADA
Grand River Dr SE
Collier Ave SE
Hall St SE
Thornapple River Dr SE
Buttrick Ave SE
Laraway Lake Dr SE
Bolt Dr SE
Fulton St E
Foreman St SE
Ramell Ave SE
Cumberland Ave SE
W Main
LOWELL DT
Session: Antenna_trial_Hoover_10mi
User: c0zaral
Wed Dec 17 08:46:23 2014
UTM Zone 17
Datum: NAD83
Center Lat: 42-58-35.10 N
Center Lon: 85-25-31.03 W
Sectors
arterial_road
collector_road
det_major_highway
secondary_highway
LTE RSRP
7CL1
Clr: RSRP (dBm)
>= -75
>= -85
>= -95
>= -104
Scale: 1:67500
0
5
10
1/10 Miles
2005 Magnetic Declination -5.22° (-91 mils)
Grid Convergence -3.02° (-52 mils)
Values measured at center of map.
verizonwireless
GeoPlan v6.6.4
Proprietary and Confidential

Exhibit C

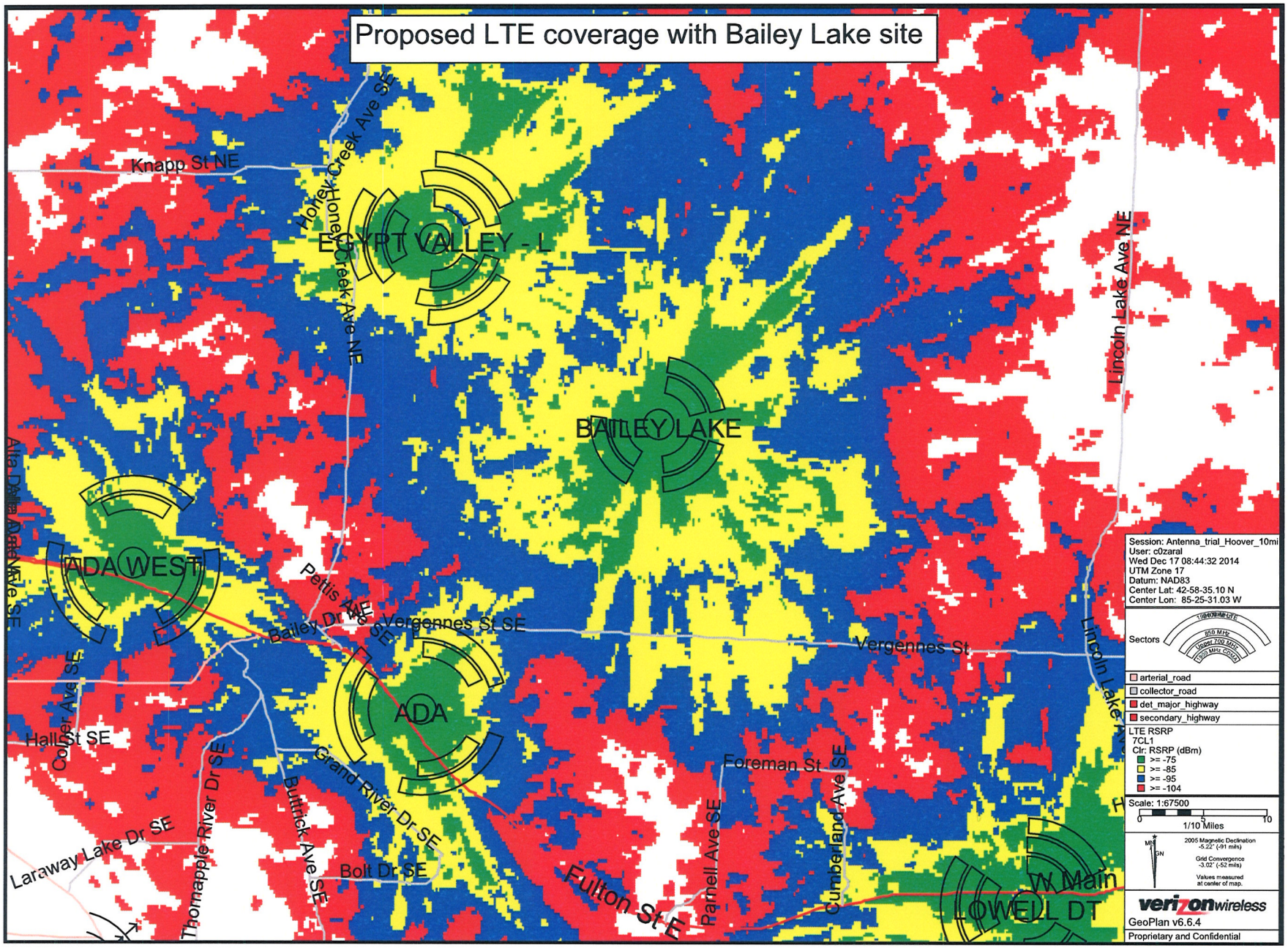

Proposed LTE coverage with Bailey Lake site
Knapp St NE
Honey Creek Ave SE
Honey Creek Ave NE
EGYPT VALLEY - L
BAILEY LAKE
Lincoln Lake Ave NE
Alta Dalla Ave NE
Alta Dalla Ave SE
ADA WEST
Pettis Ave SE
Bailey Dr NE
Vergennes St SE
Vergennes St
Lincoln Lake Ave
ADA
Hall St SE
Collier Ave SE
Thornapple River Dr SE
Buttrick Ave SE
Grand River Dr SE
Foreman St
Cumberland Ave SE
Parnell Ave SE
Laraway Lake Dr SE
Bolt Dr SE
Fulton St E
W Main
LOWELL DT
Session: Antenna_trial_Hoover_10mi
User: c0zaral
Wed Dec 17 08:44:32 2014
UTM Zone 17
Datum: NAD83
Center Lat: 42-58-35.10 N
Center Lon: 85-25-31.03 W
Sectors
850 MHz
Upper 700 MHz
1900 MHz CDMA
arterial_road
collector_road
det_major_highway
secondary_highway
LTE RSRP
7CL1
Clr: RSRP (dBm)
>= -75
>= -85
>= -95
>= -104
Scale: 1:67500
0
5
10
1/10 Miles
MN
GN
2005 Magnetic Declination
-5.22° (-91 mils)
Grid Convergence
-3.02° (-52 mils)
Values measured
at center of map.
verizonwireless
GeoPlan v6.6.4
Proprietary and Confidential

Exhibit D

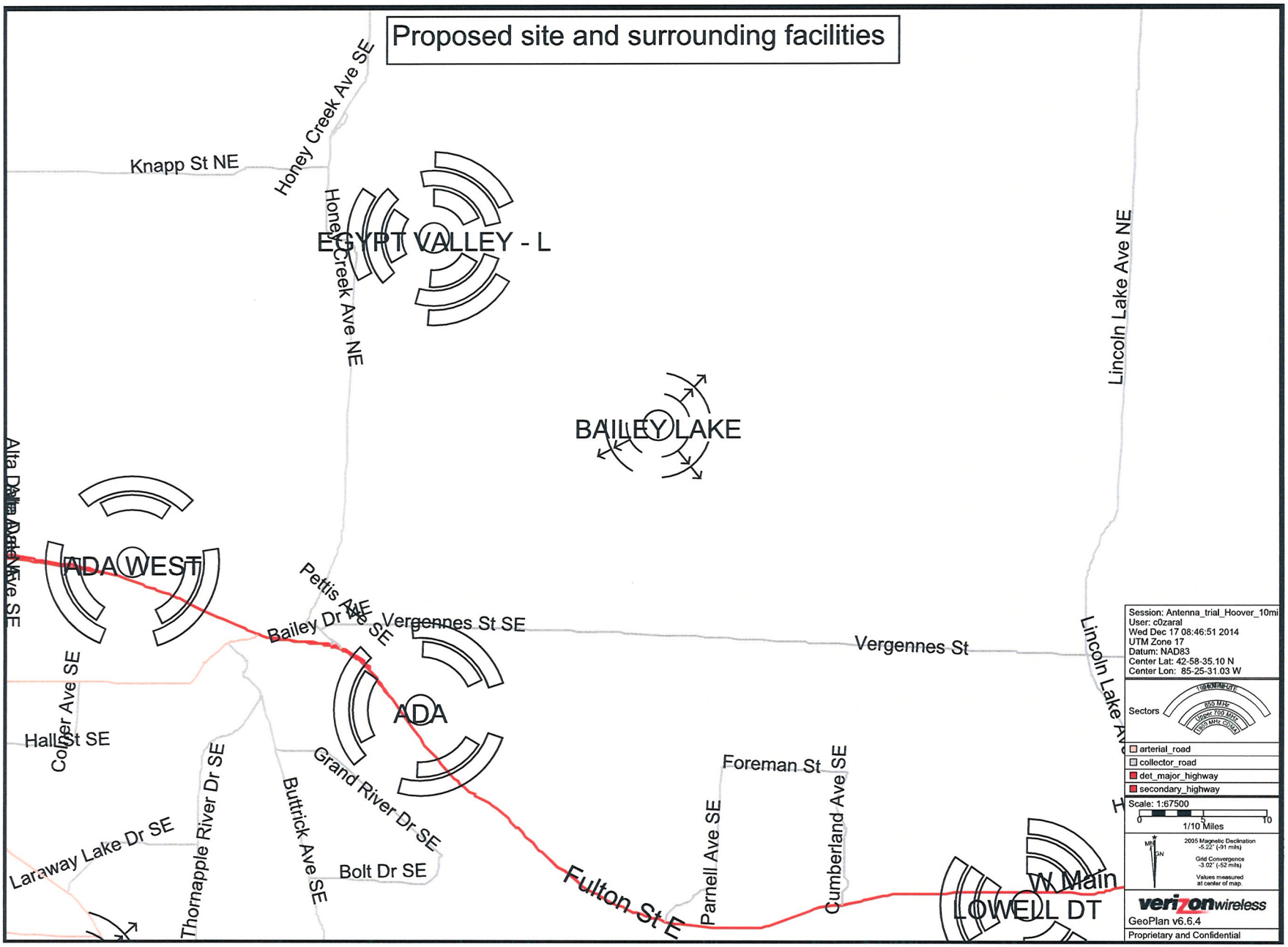
Proposed site and surrounding facilities
Knapp St NE
Honey Creek Ave SE
Honey Creek Ave NE
EGYPT VALLEY - L
BAILEY LAKE
Lincoln Lake Ave NE
Alta Dr NE
Alta Dr SE
ADA WEST
Pettis Ave NE
Bailey Dr NE
Vergennes St SE
Vergennes St
Lincoln Lake Ave
ADA
Collier Ave SE
Hall St SE
Grand River Dr SE
Buttrick Ave SE
Thornapple River Dr SE
Laraway Lake Dr SE
Bolt Dr SE
Fulton St E
Parnell Ave SE
Foreman St
Cumberland Ave SE
W Main
LOWELL DT
Session: Antenna_trial_Hoover_10mi
User: c0zaral
Wed Dec 17 08:46:51 2014
UTM Zone 17
Datum: NAD83
Center Lat: 42-58-35.10 N
Center Lon: 85-25-31.03 W
Sectors
arterial_road
collector_road
det_major_highway
secondary_highway
Scale: 1:67500
1/10 Miles
2005 Magnetic Declination -5.22° (-91 mils)
Grid Convergence -3.02° (-52 mils)
Values measured at center of map.
verizonwireless
GeoPlan v6.4.4
Proprietary and Confidential